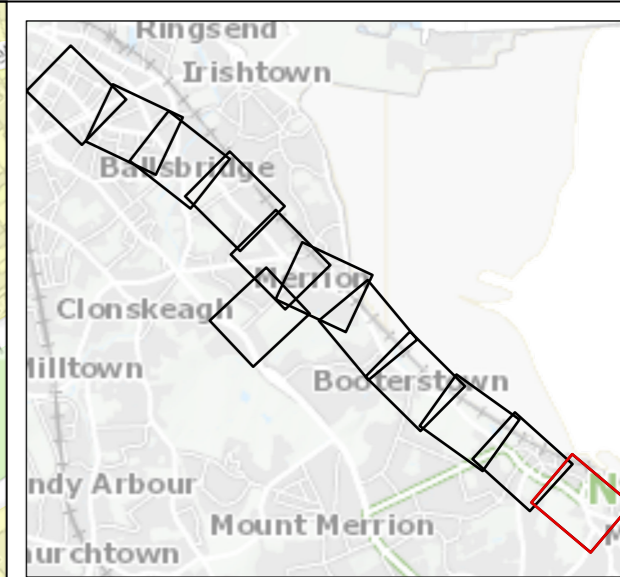
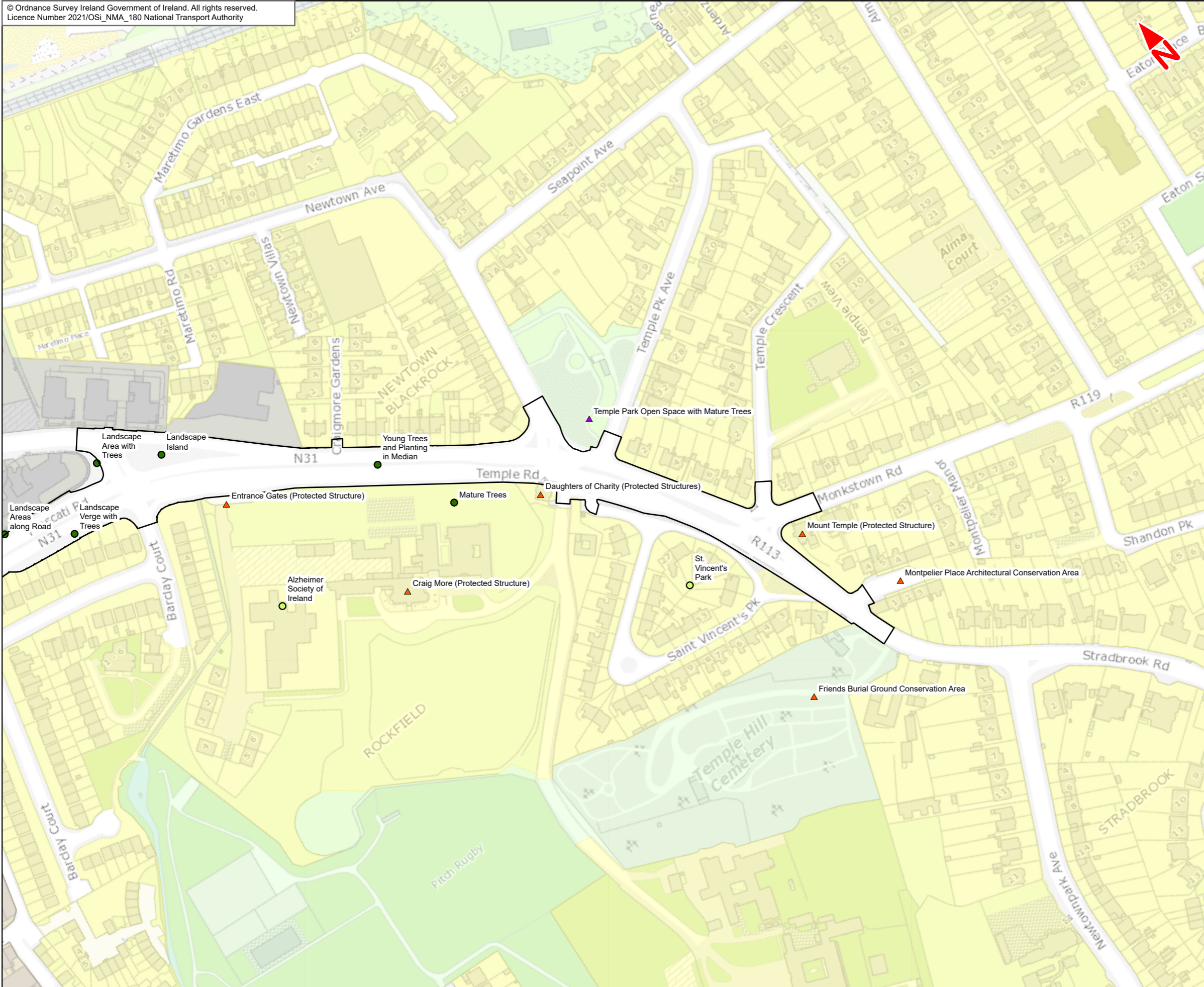


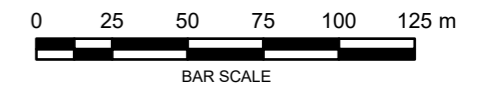
The background is a vibrant yellow. It is decorated with several abstract, overlapping geometric shapes. These shapes include thick, rounded lines in shades of dark blue and teal. Interspersed among these lines are white circles of varying sizes, some of which are partially enclosed by the blue and teal shapes. The overall composition is dynamic and modern, with a strong sense of movement and depth.

**17.1**  
Landscape (Townscape)  
& Visual Impact Assessment



- Legend :
- Belfield / Blackrock to City Centre Core Bus Corridor Scheme
  - Landscape Features**
  - Type
  - Named Place
  - Named Planting
  - Landscape Designations**
  - Type
  - ▲ Named Structures
  - ▲ Named Place/Use
  - Current Development Plans - Generalised Landuse Zones**
  - C2.1 - Industrial, enterprise, employment
  - G1 - Open space, park
  - M3 - District, neighbourhood centre
  - R2 - Existing residential

This drawing is not to be used in whole or in part other than for the intended purpose and project as defined on this drawing. Contains Irish Public Sector Data licensed under a Creative Commons Attribution 4.0 International (CC BY 4.0) licence



**Disclaimer**

a. © National Transport Authority (NTA) 2021. This drawing is confidential and the copyright in it is owned by NTA. This drawing must not be either loaned, copied or otherwise reproduced in whole or in part or used for any purpose without the prior permission of NTA.

b. This drawing is to be used for the design element identified in the title block. Other information shown is to be considered indicative only. The drawing is to be read in conjunction with all other relevant design drawings.

c. O.S. data used for plans are printed under © Ordnance Survey Ireland Government of Ireland. All rights reserved. Licence Number 2021/OSI\_NMA\_180 National Transport Authority. All elevations are in metres and relate to OSI Geoid Model (OSGM15) Mean Head. All Co-ordinates are in Irish Transverse Mercator Grid (ITM) as defined by OSI active local GPS station.

d. Information concerning the position of apparatus shown on this drawing is based on drawings supplied by the utility owners and/or the utility works contractor, whilst every care has been taken in the preparation of this drawing, positions should be taken as approximate and are intended for general guidance only and no representation is made by the NTA as to the accuracy, completeness, sufficiency or otherwise of this drawing and the position of the apparatus. The information contained herein does not purport to be comprehensive or final as the apparatus is subject to being altered and/or superseded. Recipients should not rely on this information. Any liabilities are hereby expressly disclaimed.

e. The information contained herein has been provided by the NTA but does not purport to be comprehensive or final. Recipients should not rely on the information. Neither the NTA nor any of its directors, officers, employees, agents, stakeholders or advisers make any representation or warranty as to, or accept any liability or responsibility in relation to, the adequacy, accuracy, reasonableness or completeness of the information provided as part of this document or any matter on which the information is based (including but not limited to loss or damage arising as a result of reliance by recipients on the information or any part of it. Any liabilities are hereby expressly disclaimed.



Rev	Date	Drn	Chk'd	App'd	Description
M01	Apr 22	FG	PW	DK	ISSUE FOR PHASE 4 : PLANNING

Client: **NTA**  
Udarás Náisiúnta Iompair  
National Transport Authority

Consultant: **JACOBS ARUP SYSTRA**

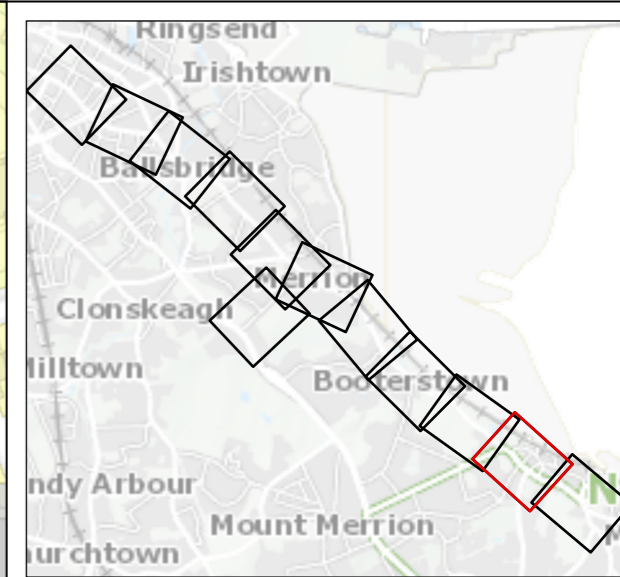
Date: 22/04/2022 | Scale @ A3: 1:2500

Project Code: BCIDE | Originator Code: JAC

Drawn: FG | Checked: PW | Approved: DK

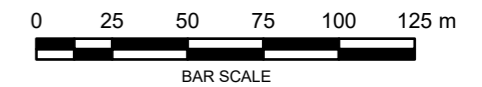
QMS Code: \_\_\_\_\_

Programme Title: <b>BUSCONNECTS DUBLIN CORE BUS CORRIDORS INFRASTRUCTURE WORKS</b>			
Drawing Title: <b>Belfield/Blackrock to City Centre Core Bus Corridor Scheme Figure 17.1 Landscape (Townscape) &amp; Visual</b>			
Drawing File Name: BCIDE-JAC-ENV_LA-1415_XX_00-DR-LL-0101	Sheet Number: 1 of 12	Status: A	Rev: M01



- Legend :
- Belfield / Blackrock to City Centre Core Bus Corridor Scheme
  - Landscape Features**
    - Type
    - Named Place
    - Named Planting
  - Landscape Designations**
    - Type
    - ▲ Named Structures
    - ▲ Tree Preservation Objective
  - Current Development Plans - Generalised Landuse Zones**
    - C2.1 - Industrial, enterprise, employment
    - G1 - Open space, park
    - M3 - District, neighbourhood centre
    - R2 - Existing residential

This drawing is not to be used in whole or in part other than for the intended purpose and project as defined on this drawing. Contains Irish Public Sector Data licensed under a Creative Commons Attribution 4.0 International (CC BY 4.0) licence



**Disclaimer**  
a. © National Transport Authority (NTA) 2021. This drawing is confidential and the copyright in it is owned by NTA. This drawing must not be either loaned, copied or otherwise reproduced in whole or in part or used for any purpose without the prior permission of NTA.  
b. This drawing is to be used for the design element identified in the titleblock. Other information shown is to be considered indicative only. The drawing is to be read in conjunction with all other relevant design drawings.  
c. O.S. data used for plans are printed under © Ordnance Survey Ireland Government of Ireland. All rights reserved. Licence Number 2021/OSI\_NMA\_180 National Transport Authority. All elevations are in metres and relate to OSI Geoid Model (OSGM15) Mean Head. All Co-ordinates are in Irish

Transverse Mercator Grid (ITM) as defined by OSI active local GPS station.  
d. Information concerning the position of apparatus shown on this drawing is based on drawings supplied by the utility owners and/or the utility works contractor, whilst every care has been taken in the preparation of this drawing, positions should be taken as approximate and are intended for general guidance only and no representation is made by the NTA as to the accuracy, completeness, sufficiency or otherwise of this drawing and the position of the apparatus. The information contained herein does not purport to be comprehensive or final as the apparatus is subject to being altered and/or superseded. Recipients should not rely on this information. Any liabilities are hereby expressly disclaimed.

e. The information contained herein has been provided by the NTA but does not purport to be comprehensive or final. Recipients should not rely on the information. Neither the NTA nor any of its directors, officers, employees, agents, stakeholders or advisers make any representation or warranty as to, or accept any liability or responsibility in relation to, the adequacy, accuracy, reasonableness or completeness of the information provided as part of this document or any matter on which the information is based (including but not limited to loss or damage arising as a result of reliance by recipients on the information or any part of it. Any liabilities are hereby expressly disclaimed.



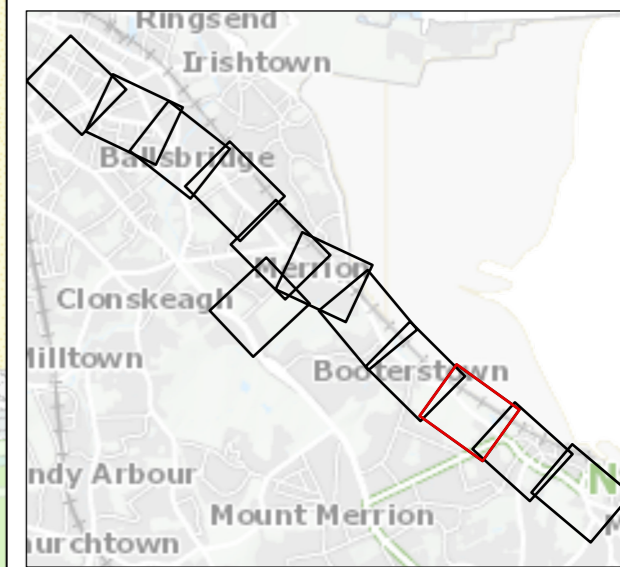
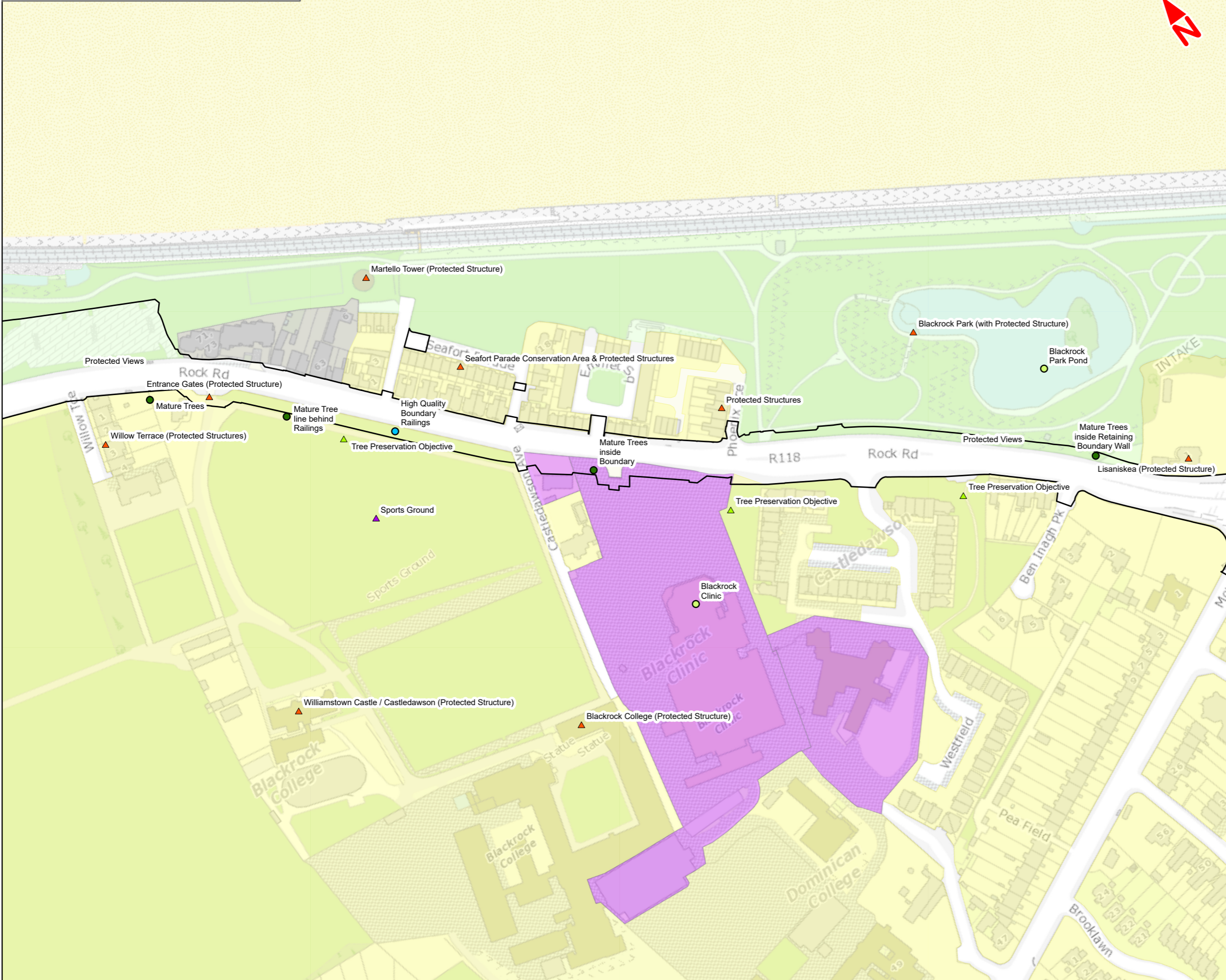
Rev	Date	Drn	Chk'd	App'd	Description
M01	Apr 22	FG	PW	DK	ISSUE FOR PHASE 4 : PLANNING

Client  
**NTA**  
Udarás Náisiúnta Iompair  
National Transport Authority

Consultant  
**JACOBS**  
**ARUP SYSTRA**

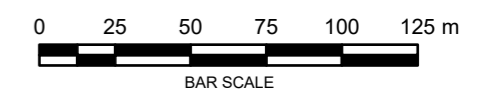
Programme Title <b>BUSCONNECTS DUBLIN CORE BUS CORRIDORS INFRASTRUCTURE WORKS</b>				
Drawing Title Belfield/Blackrock to City Centre Core Bus Corridor Scheme Figure 17.1 Landscape (Townscape) & Visual				
Drawing File Name BCIDE-JAC-ENV_LA-1415_XX_00-DR-LL-0102	Sheet Number 2 of 12	Status A	Rev M01	

Date 22/04/2022	Scale @ A3 1:2500	Drawn FG	Checked PW	Approved DK
Project Code BCIDE	Originator Code JAC	QMS Code		



- Legend :
- Belfield / Blackrock to City Centre Core Bus Corridor Scheme
  - Landscape Features**
  - Type
  - Named Features
  - Named Place
  - Named Planting
  - Landscape Designations**
  - Type
  - ▲ Named Structures
  - ▲ Tree Preservation Objective
  - ▲ Named Place/Use
  - Current Development Plans - Generalised Landuse Zones**
  - G1 - Open space, park
  - M3 - District, neighbourhood centre
  - R2 - Existing residential
  - S2 - Health and related

This drawing is not to be used in whole or in part other than for the intended purpose and project as defined on this drawing. Contains Irish Public Sector Data licensed under a Creative Commons Attribution 4.0 International (CC BY 4.0) licence



**Disclaimer**

a. © National Transport Authority (NTA) 2021. This drawing is confidential and the copyright in it is owned by NTA. This drawing must not be either loaned, copied or otherwise reproduced in whole or in part or used for any purpose without the prior permission of NTA.

b. This drawing is to be used for the design element identified in the titleblock. Other information shown is to be considered indicative only. The drawing is to be read in conjunction with all other relevant design drawings.

c. O.S. data used for plans are printed under © Ordnance Survey Ireland Government of Ireland. All rights reserved. Licence Number 2021/OSI\_NMA\_180 National Transport Authority. All elevations are in metres and relate to OSI Geoid Model (OSGM15) Mean Head. All Co-ordinates are in Irish Transverse Mercator Grid (ITM) as defined by OSI active local GPS station.

d. Information concerning the position of apparatus shown on this drawing is based on drawings supplied by the utility owners and/or the utility works contractor, whilst every care has been taken in the preparation of this drawing, positions should be taken as approximate and are intended for general guidance only and no representation is made by the NTA as to the accuracy, completeness, sufficiency or otherwise of this drawing and the position of the apparatus. The information contained herein does not purport to be comprehensive or final as the apparatus is subject to being altered and/or superseded. Recipients should not rely on this information. Any liabilities are hereby expressly disclaimed.

e. The information contained herein has been provided by the NTA but does not purport to be comprehensive or final. Recipients should not rely on the information. Neither the NTA nor any of its directors, officers, employees, agents, stakeholders or advisers make any representation or warranty as to, or accept any liability or responsibility in relation to, the adequacy, accuracy, reasonableness or completeness of the information provided as part of this document or any matter on which the information is based (including but not limited to loss or damage arising as a result of reliance by recipients on the information or any part of it. Any liabilities are hereby expressly disclaimed.

Rev	Date	Drn	Chk'd	App'd	Description
M01	Apr 22	FG	PW	DK	ISSUE FOR PHASE 4 : PLANNING

Client: **NTA**  
Udarás Náisiúnta Iompair  
National Transport Authority

Consultant: **JACOBS ARUP SYSTRA**

Date: 22/04/2022 | Scale @ A3: 1:2500

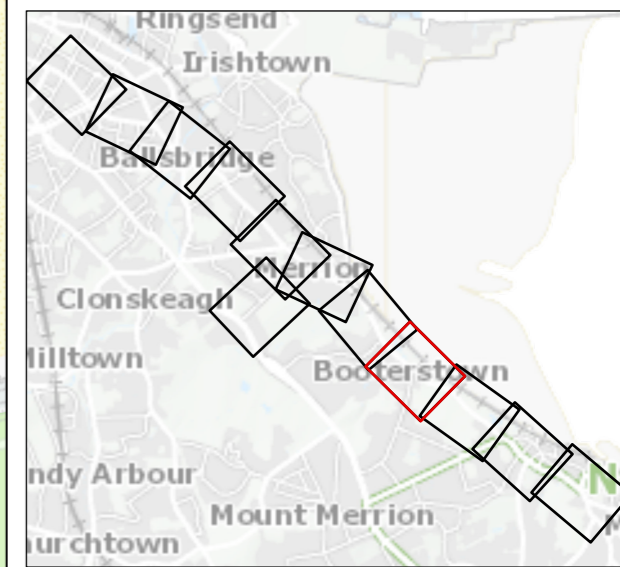
Project Code: BCIDE | Originator Code: JAC

Drawn: FG | Checked: PW | Approved: DK

QMS Code: \_\_\_\_\_

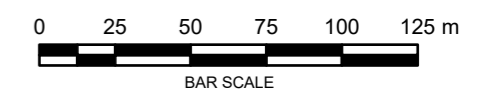
Programme Title: <b>BUSCONNECTS DUBLIN CORE BUS CORRIDORS INFRASTRUCTURE WORKS</b>				
Drawing Title: Belfield/Blackrock to City Centre Core Bus Corridor Scheme Figure 17.1 Landscape (Townscape) & Visual				
Drawing File Name: BCIDE-JAC-ENV_LA-1415_XX_00-DR-LL-0103	Sheet Number: 3 of 12	Status: A	Rev: M01	





- Legend :
- Belfield / Blackrock to City Centre Core Bus Corridor Scheme
  - Landscape Features**
  - Type
  - Named Planting
  - Landscape Designations**
  - Type
  - ▲ Named Structures
  - ▲ Tree Preservation Objective
  - ▲ Named Place/Use
  - Current Development Plans - Generalised Landuse Zones**
  - C2.1 - Industrial, enterprise, employment
  - G1 - Open space, park
  - M3 - District, neighbourhood centre
  - R2 - Existing residential

This drawing is not to be used in whole or in part other than for the intended purpose and project as defined on this drawing. Contains Irish Public Sector Data licensed under a Creative Commons Attribution 4.0 International (CC BY 4.0) licence



**Disclaimer**  
a. © National Transport Authority (NTA) 2021. This drawing is confidential and the copyright in it is owned by NTA. This drawing must not be either loaned, copied or otherwise reproduced in whole or in part or used for any purpose without the prior permission of NTA.  
b. This drawing is to be used for the design element identified in the titleblock. Other information shown is to be considered indicative only. The drawing is to be read in conjunction with all other relevant design drawings.  
c. O.S. data used for plans are printed under © Ordnance Survey Ireland Government of Ireland. All rights reserved. Licence Number 2021/OSI\_NMA\_180 National Transport Authority. All elevations are in metres and relate to OSI Geoid Model (OSGM15) Malin Head. All Co-ordinates are in Irish Transverse Mercator Grid (ITM) as defined by OSI active local GPS station.

d. Information concerning the position of apparatus shown on this drawing is based on drawings supplied by the utility owners and/or the utility works contractor, whilst every care has been taken in the preparation of this drawing, positions should be taken as approximate and are intended for general guidance only and no representation is made by the NTA as to the accuracy, completeness, sufficiency or otherwise of this drawing and the position of the apparatus. The information contained herein does not purport to be comprehensive or final as the apparatus is subject to being altered and/or superseded. Recipients should not rely on this information. Any liabilities are hereby expressly disclaimed.

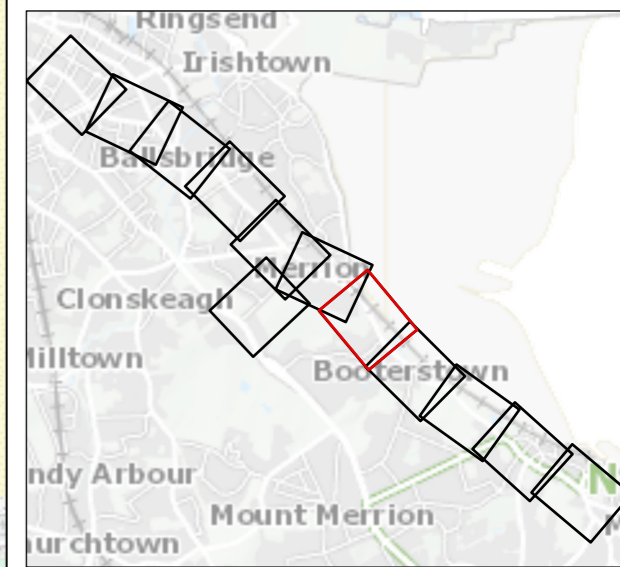
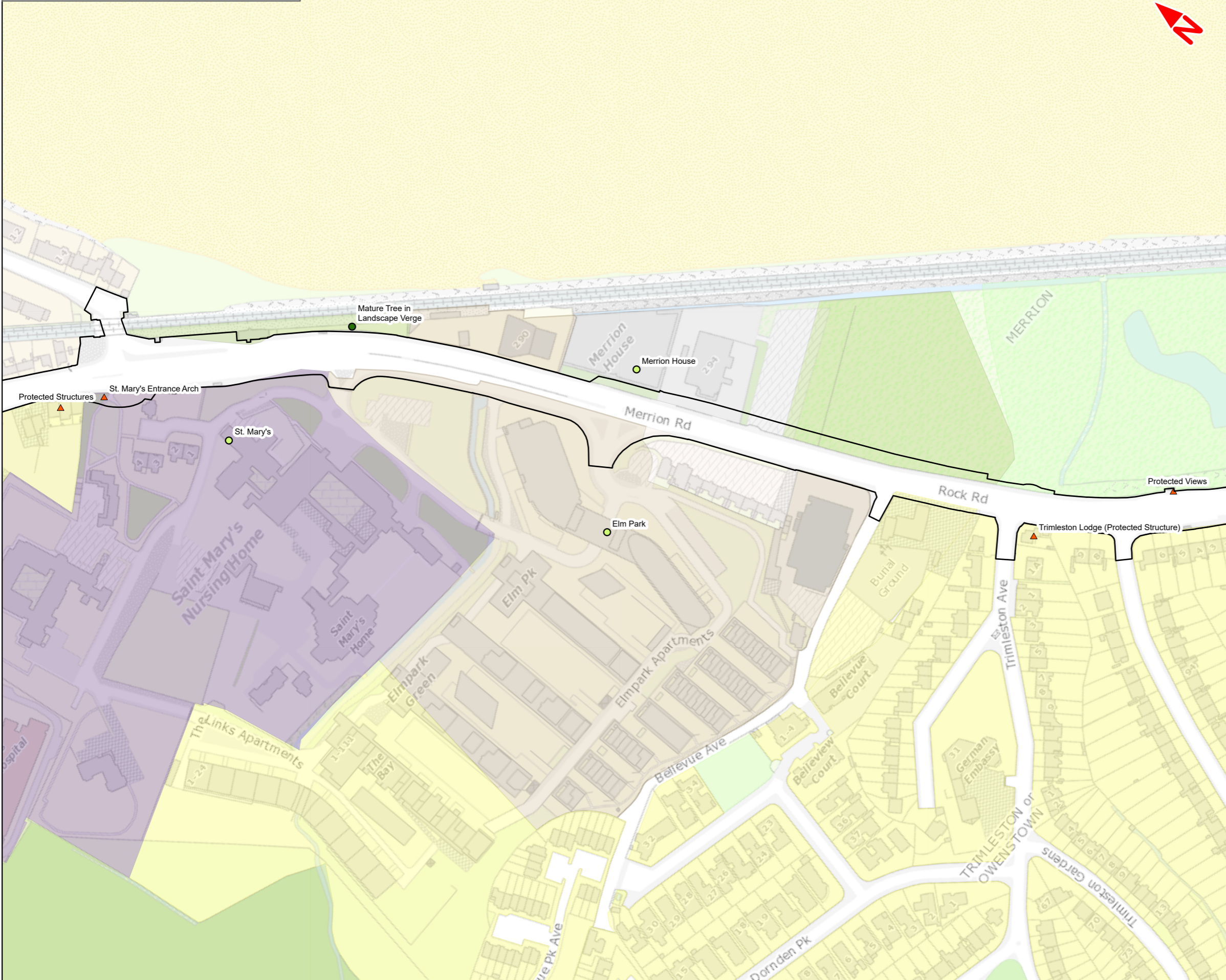
e. The information contained herein has been provided by the NTA but does not purport to be comprehensive or final. Recipients should not rely on the information. Neither the NTA nor any of its directors, officers, employees, agents, stakeholders or advisers make any representation or warranty as to, or accept any liability or responsibility in relation to, the adequacy, accuracy, reasonableness or completeness of the information provided as part of this document or any matter on which the information is based (including but not limited to loss or damage arising as a result of reliance by recipients on the information or any part of it. Any liabilities are hereby expressly disclaimed.



Rev	Date	Drn	Chk'd	App'd	Description
M01	Apr 22	FG	PW	DK	ISSUE FOR PHASE 4 : PLANNING

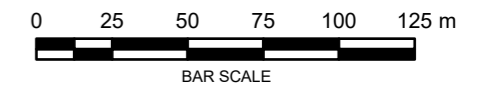
Client <b>NTA</b> Udarás Náisiúnta Iompair National Transport Authority		Consultant <b>JACOBS ARUP SYSTRA</b>		
Date 22/04/2022	Scale @ A3 1:2500	Drawn FG	Checked PW	Approved DK
Project Code BCIDE	Originator Code JAC	QMS Code		

Programme Title <b>BUSCONNECTS DUBLIN CORE BUS CORRIDORS INFRASTRUCTURE WORKS</b>				
Drawing Title Belfield/Blackrock to City Centre Core Bus Corridor Scheme Figure 17.1 Landscape (Townscape) & Visual				
Drawing File Name BCIDE-JAC-ENV_LA-1415_XX_00-DR-LL-0104	Sheet Number 4 of 12	Status A	Rev M01	



- Legend :
- Belfield / Blackrock to City Centre Core Bus Corridor Scheme
  - Landscape Features**
  - Type
  - Named Place
  - Named Planting
  - Landscape Designations**
  - Type
  - ▲ Named Structures
  - Current Development Plans - Generalised Landuse Zones**
  - C2.1 - Industrial, enterprise, employment
  - G1 - Open space, park
  - G5 - Mixed/general 'green'/recreation/conservation
  - M1 - Mixed Use, general dev, proposal
  - O2 - General
  - R2 - Existing residential
  - S5 - Mixed/general community services/facilities

This drawing is not to be used in whole or in part other than for the intended purpose and project as defined on this drawing. Contains Irish Public Sector Data licensed under a Creative Commons Attribution 4.0 International (CC BY 4.0) licence



**Disclaimer**  
a. © National Transport Authority (NTA) 2021. This drawing is confidential and the copyright in it is owned by NTA. This drawing must not be either loaned, copied or otherwise reproduced in whole or in part or used for any purpose without the prior permission of NTA.  
b. This drawing is to be used for the design element identified in the titleblock. Other information shown is to be considered indicative only. The drawing is to be read in conjunction with all other relevant design drawings.  
c. O.S. data used for plans are printed under © Ordnance Survey Ireland Government of Ireland. All rights reserved. Licence Number 2021/OSI\_NMA\_180 National Transport Authority. All elevations are in metres and relate to OSI Geoid Model (OSGM15) Malin Head. All Co-ordinates are in Irish

d. Transverse Mercator Grid (ITM) as defined by OSI active local GPS station.  
Information concerning the position of apparatus shown on this drawing is based on drawings supplied by the utility owners and/or the utility works contractor, whilst every care has been taken in the preparation of this drawing, positions should be taken as approximate and are intended for general guidance only and no representation is made by the NTA as to the accuracy, completeness, sufficiency or otherwise of this drawing and the position of the apparatus. The information contained herein does not purport to be comprehensive or final as the apparatus is subject to being altered and/or superceded. Recipients should not rely on this information. Any liabilities are hereby expressly disclaimed.

e. The information contained herein has been provided by the NTA but does not purport to be comprehensive or final. Recipients should not rely on the information. Neither the NTA nor any of its directors, officers, employees, agents, stakeholders or advisers make any representation or warranty as to, or accept any liability or responsibility in relation to, the adequacy, accuracy, reasonableness or completeness of the information provided as part of this document or any matter on which the information is based (including but not limited to loss or damage arising as a result of reliance by recipients on the information or any part of it. Any liabilities are hereby expressly disclaimed.



Rev	Date	Drn	Chk'd	App'd	Description
M01	Apr 22	FG	PW	DK	ISSUE FOR PHASE 4 : PLANNING

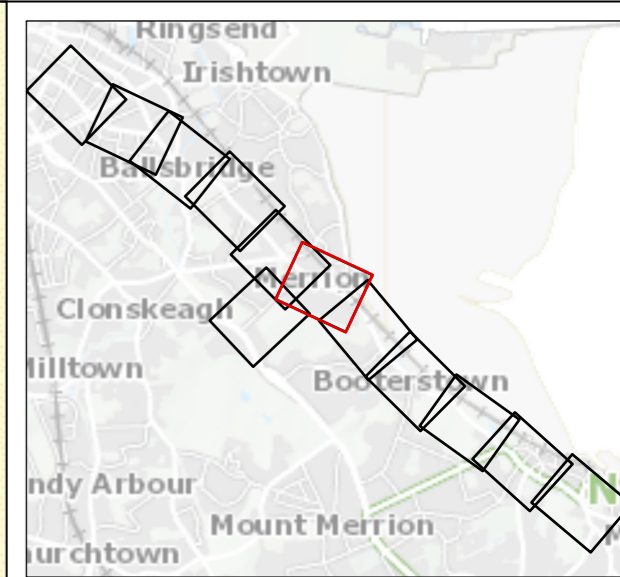
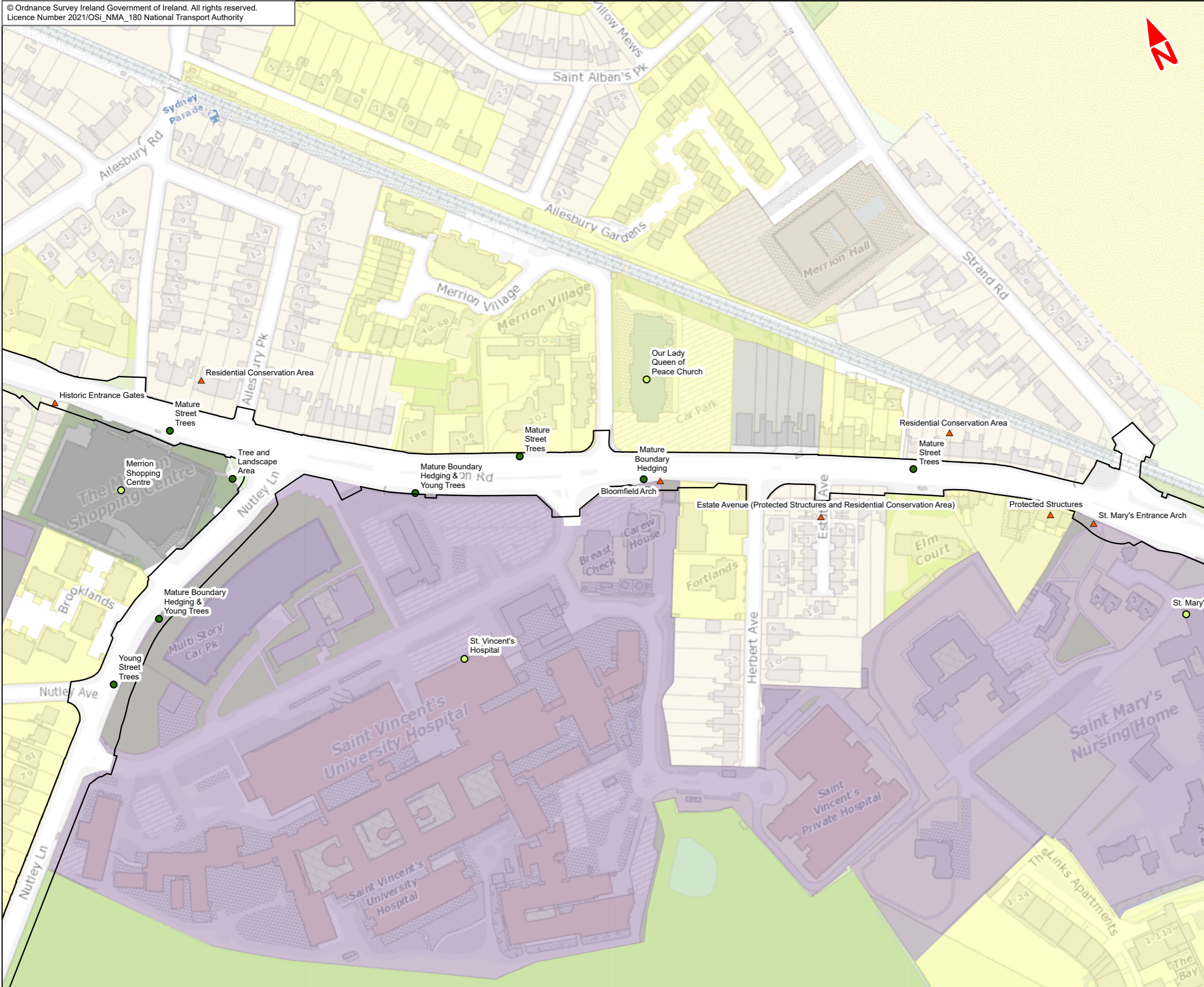
Client: **NTA**  
Udarás Náisiúnta Iompair  
National Transport Authority

Consultant: **JACOBS ARUP SYSTRA**

Date: 22/04/2022 | Scale @ A3: 1:2500  
Project Code: BCIDE | Originator Code: JAC

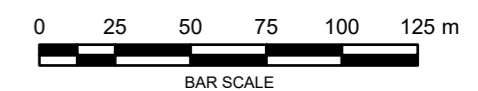
Drawn: FG | Checked: PW | Approved: DK  
QMS Code: \_\_\_\_\_

Programme Title: <b>BUSCONNECTS DUBLIN CORE BUS CORRIDORS INFRASTRUCTURE WORKS</b>			
Drawing Title: <b>Belfield/Blackrock to City Centre Core Bus Corridor Scheme Figure 17.1 Landscape (Townscape) &amp; Visual</b>			
Drawing File Name: BCIDE-JAC-ENV_LA-1415_XX_00-DR-LL-0105	Sheet Number: 5 of 12	Status: A	Rev: M01



- Legend :
- Belfield / Blackrock to City Centre Core Bus Corridor Scheme
  - Landscape Features**
  - Type
  - Named Place
  - Named Planting
  - Landscape Designations**
  - Type
  - ▲ Named Structures
  - Current Development Plans - Generalised Landuse Zones**
  - C2.1 - Industrial, enterprise, employment
  - G5 - Mixed/general 'green'/recreation/conservation
  - M3 - District, neighbourhood centre
  - M5 - Other mix of uses
  - O2 - General
  - R2 - Existing residential
  - S5 - Mixed/general community services/facilities

This drawing is not to be used in whole or in part other than for the intended purpose and project as defined on this drawing. Contains Irish Public Sector Data licensed under a Creative Commons Attribution 4.0 International (CC BY 4.0) licence



**Disclaimer**  
a. © National Transport Authority (NTA) 2021. This drawing is confidential and the copyright in it is owned by NTA. This drawing must not be either loaned, copied or otherwise reproduced in whole or in part or used for any purpose without the prior permission of NTA.  
b. This drawing is to be used for the design element identified in the title block. Other information shown is to be considered indicative only. The drawing is to be read in conjunction with all other relevant design drawings.  
c. O.S. data used for plans are printed under © Ordnance Survey Ireland Government of Ireland. All rights reserved. Licence Number 2021/OSI\_NMA\_180 National Transport Authority. All elevations are in metres and relate to OSI Geoid Model (OSGM15) Mean Head. All Co-ordinates are in Irish Transverse Mercator Grid (ITM) as defined by OSI active local GPS station.

d. Information concerning the position of apparatus shown on this drawing is based on drawings supplied by the utility owners and/or the utility works contractor, whilst every care has been taken in the preparation of this drawing, positions should be taken as approximate and are intended for general guidance only and no representation is made by the NTA as to the accuracy, completeness, sufficiency or otherwise of this drawing and the position of the apparatus. The information contained herein does not purport to be comprehensive or final as the apparatus is subject to being altered and/or superseded. Recipients should not rely on this information. Any liabilities are hereby expressly disclaimed.

e. The information contained herein has been provided by the NTA but does not purport to be comprehensive or final. Recipients should not rely on the information. Neither the NTA nor any of its directors, officers, employees, agents, stakeholders or advisers make any representation or warranty as to, or accept any liability or responsibility in relation to, the adequacy, accuracy, reasonableness or completeness of the information provided as part of this document or any matter on which the information is based (including but not limited to loss or damage arising as a result of reliance by recipients on the information or any part of it. Any liabilities are hereby expressly disclaimed.



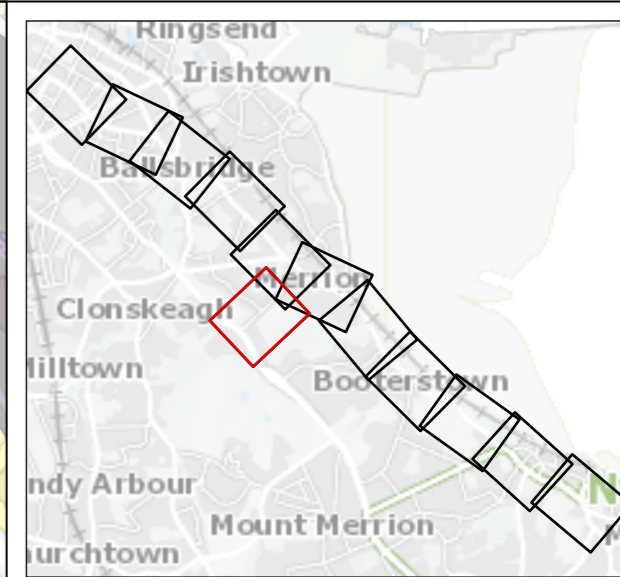
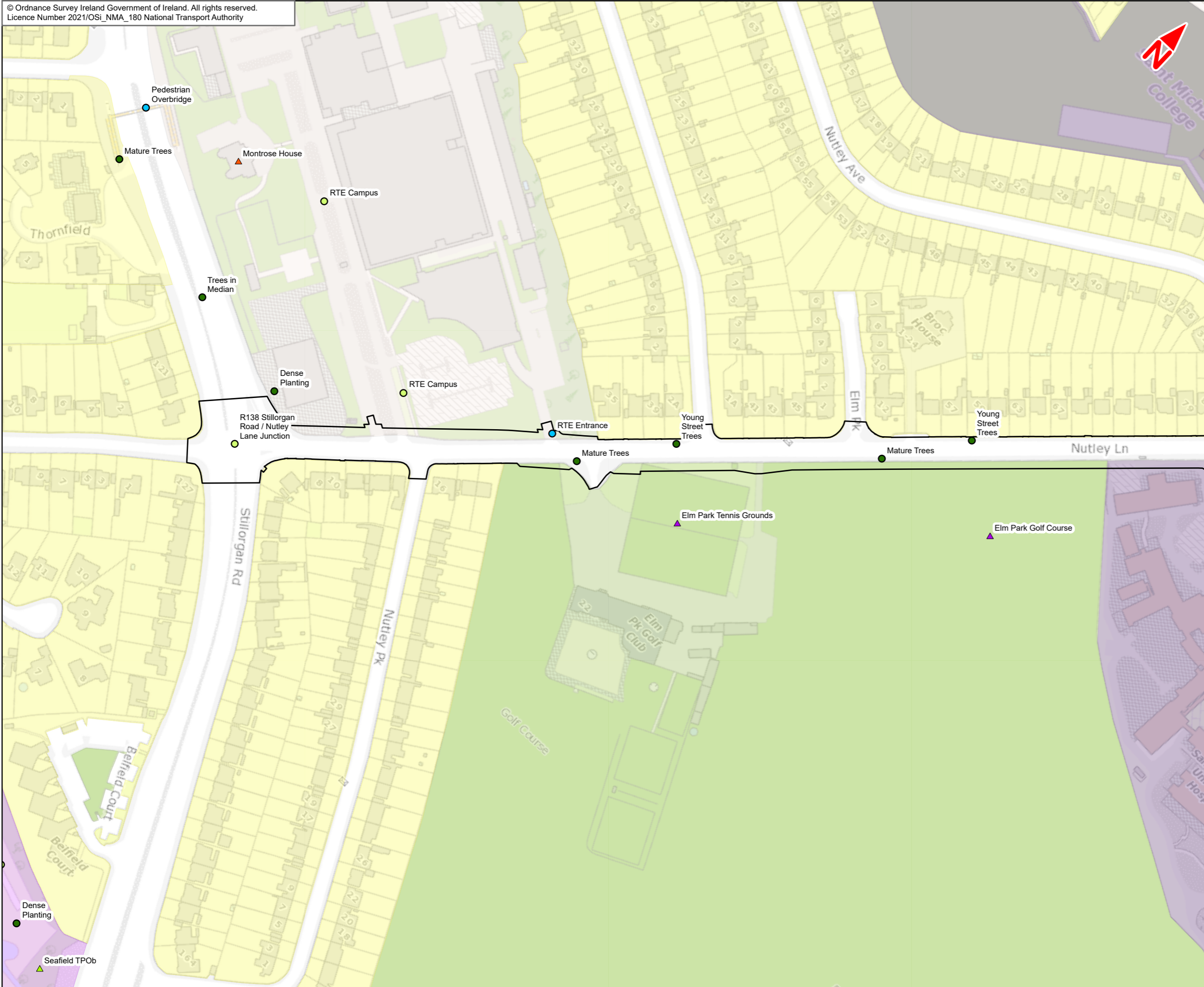
Rev	Date	Drn	Chk'd	App'd	Description
M01	Apr 22	FG	PW	DK	ISSUE FOR PHASE 4 : PLANNING

Client: **NTA**  
Udarás Náisiúnta Iompair  
National Transport Authority

Consultant: **JACOBS ARUP SYSTRA**

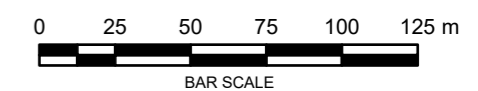
Date: 22/04/2022 | Scale @ A3: 1:2500  
 Drawn: FG | Checked: PW | Approved: DK  
 Project Code: BCIDE | Originator Code: JAC | QMS Code:

Programme Title: <b>BUSCONNECTS DUBLIN CORE BUS CORRIDORS INFRASTRUCTURE WORKS</b>			
Drawing Title: Belfield/Blackrock to City Centre Core Bus Corridor Scheme Figure 17.1 Landscape (Townscape) & Visual			
Drawing File Name: BCIDE-JAC-ENV_LA-1415_XX_00-DR-LL-0106	Sheet Number: 6 of 12	Status: A	Rev: M01



- Legend :
- Belfield / Blackrock to City Centre Core Bus Corridor Scheme
- Landscape Features**
- Type
- Named Features
  - Named Place
  - Named Planting
- Landscape Designations**
- Type
- ▲ Named Structures
  - ▲ Tree Preservation Objective
  - ▲ Named Place/Use
- Current Development Plans - Generalised Landuse Zones**
- G5 - Mixed/general 'green'/recreation/conservation
  - O2 - General
  - R2 - Existing residential
  - S1 - Education
  - S5 - Mixed/general community services/facilities

This drawing is not to be used in whole or in part other than for the intended purpose and project as defined on this drawing. Contains Irish Public Sector Data licensed under a Creative Commons Attribution 4.0 International (CC BY 4.0) licence



**Disclaimer**  
a. © National Transport Authority (NTA) 2021. This drawing is confidential and the copyright in it is owned by NTA. This drawing must not be either loaned, copied or otherwise reproduced in whole or in part or used for any purpose without the prior permission of NTA.  
b. This drawing is to be used for the design element identified in the title block. Other information shown is to be considered indicative only. The drawing is to be read in conjunction with all other relevant design drawings.  
c. O.S. data used for plans are printed under © Ordnance Survey Ireland Government of Ireland. All rights reserved. Licence Number 2021/OSI\_NMA\_180 National Transport Authority. All elevations are in metres and relate to OSi Geoid Model (OSGM15) Mean Head. All Co-ordinates are in Irish

Transverse Mercator Grid (ITM) as defined by OSi active local GPS station.  
d. Information concerning the position of apparatus shown on this drawing is based on drawings supplied by the utility owners and/or the utility works contractor, whilst every care has been taken in the preparation of this drawing, positions should be taken as approximate and are intended for general guidance only and no representation is made by the NTA as to the accuracy, completeness, sufficiency or otherwise of this drawing and the position of the apparatus. The information contained herein does not purport to be comprehensive or final as the apparatus is subject to being altered and/or superceded. Recipients should not rely on this information. Any liabilities are hereby expressly disclaimed.

e. The information contained herein has been provided by the NTA but does not purport to be comprehensive or final. Recipients should not rely on the information. Neither the NTA nor any of its directors, officers, employees, agents, stakeholders or advisers make any representation or warranty as to, or accept any liability or responsibility in relation to, the adequacy, accuracy, reasonableness or completeness of the information provided as part of this document or any matter on which the information is based (including but not limited to loss or damage arising as a result of reliance by recipients on the information or any part of it. Any liabilities are hereby expressly disclaimed.



Rev	Date	Drn	Chk'd	App'd	Description
M01	Apr 22	FG	PW	DK	ISSUE FOR PHASE 4 : PLANNING

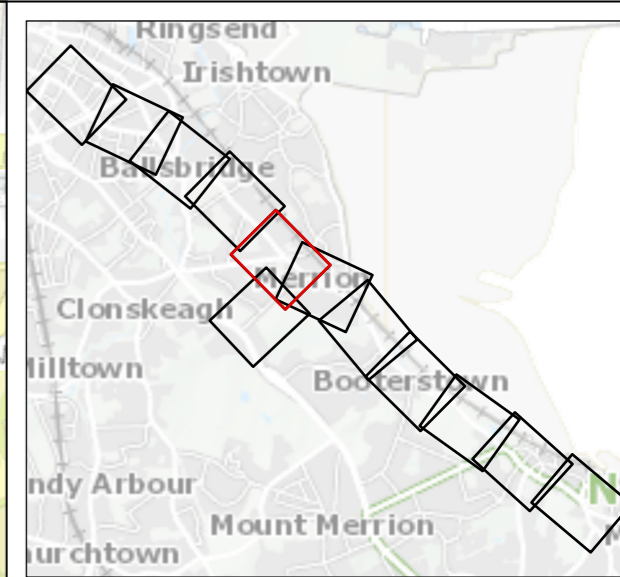
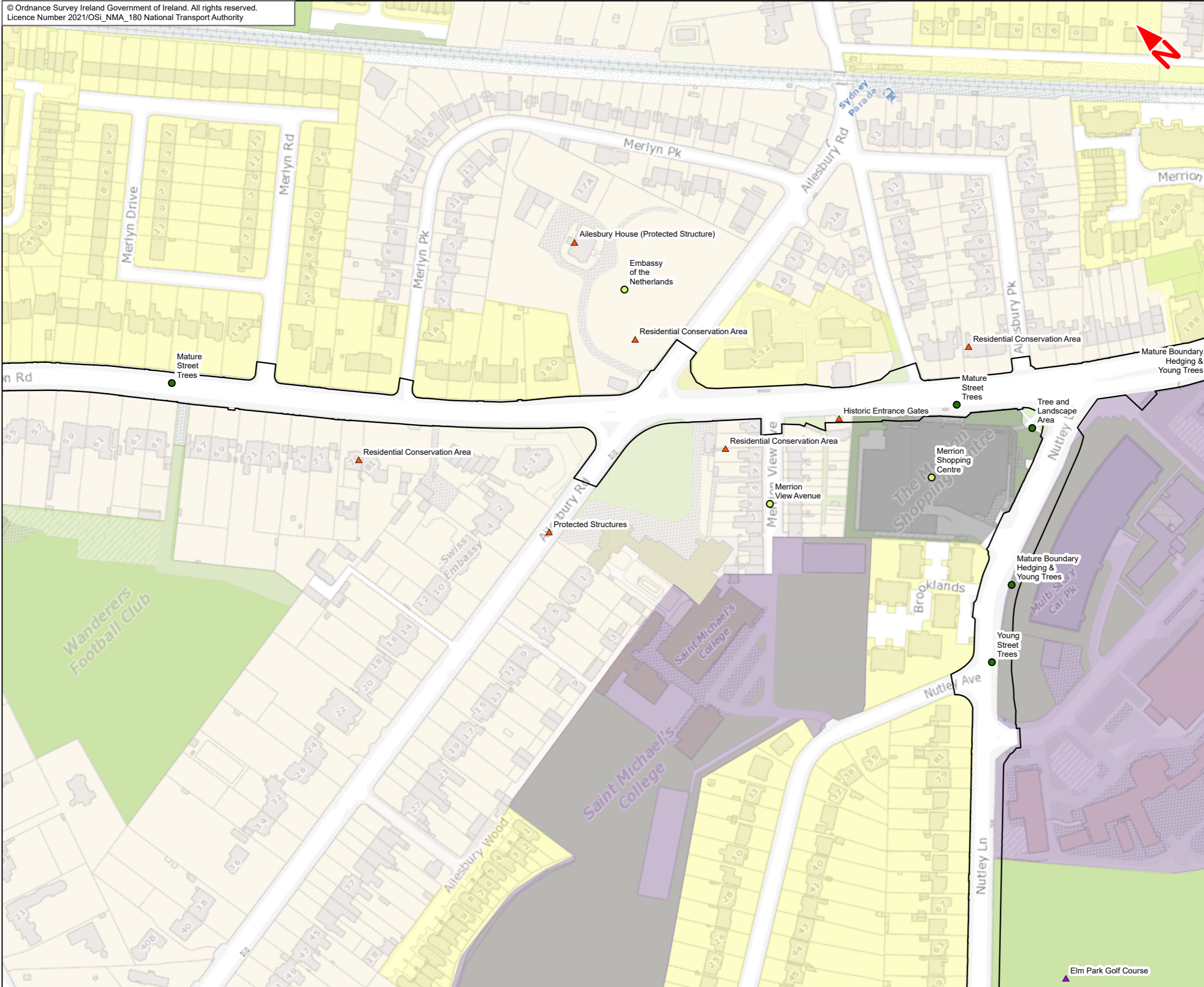
Client  
**NTA**  
Udarás Náisiúnta Iompair  
National Transport Authority

Consultant  
**JACOBS**  
**ARUP SYSTRA**

Programme Title <b>BUSCONNECTS DUBLIN CORE BUS CORRIDORS INFRASTRUCTURE WORKS</b>				
Drawing Title Belfield/Blackrock to City Centre Core Bus Corridor Scheme Figure 17.1 Landscape (Townscape) & Visual				
Drawing File Name BCIDE-JAC-ENV_LA-1415_XX_00-DR-LL-0107	Sheet Number 7 of 12	Status A	Rev M01	

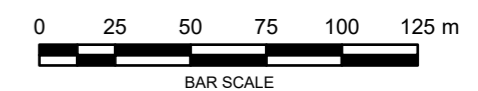
Date 22/04/2022	Scale @ A3 1:2500	Drawn FG	Checked PW	Approved DK
Project Code BCIDE	Originator Code JAC	QMS Code		





- Legend :
- Belfield / Blackrock to City Centre Core Bus Corridor Scheme
  - Landscape Features**
  - Type
  - Named Place
  - Named Planting
  - Landscape Designations**
  - Type
  - ▲ Named Structures
  - ▲ Named Place/Use
  - Current Development Plans - Generalised Landuse Zones**
  - G5 - Mixed/general 'green'/recreation/conservation
  - M5 - Other mix of uses
  - O2 - General
  - R2 - Existing residential
  - S5 - Mixed/general community services/facilities

This drawing is not to be used in whole or in part other than for the intended purpose and project as defined on this drawing. Contains Irish Public Sector Data licensed under a Creative Commons Attribution 4.0 International (CC BY 4.0) licence



**Disclaimer**  
a. © National Transport Authority (NTA) 2021. This drawing is confidential and the copyright in it is owned by NTA. This drawing must not be either loaned, copied or otherwise reproduced in whole or in part or used for any purpose without the prior permission of NTA.  
b. This drawing is to be used for the design element identified in the titleblock. Other information shown is to be considered indicative only. The drawing is to be read in conjunction with all other relevant design drawings.  
c. O.S. data used for plans are printed under © Ordnance Survey Ireland Government of Ireland. All rights reserved. Licence Number 2021/OSI\_NMA\_180 National Transport Authority. All elevations are in metres and relate to OSI Geoid Model (OSGM15) Mean Head. All Co-ordinates are in Irish

Transverse Mercator Grid (ITM) as defined by OSI active local GPS station.  
d. Information concerning the position of apparatus shown on this drawing is based on drawings supplied by the utility owners and/or the utility works contractor, whilst every care has been taken in the preparation of this drawing, positions should be taken as approximate and are intended for general guidance only and no representation is made by the NTA as to the accuracy, completeness, sufficiency or otherwise of this drawing and the position of the apparatus. The information contained herein does not purport to be comprehensive or final as the apparatus is subject to being altered and/or superseded. Recipients should not rely on this information. Any liabilities are hereby expressly disclaimed.

e. The information contained herein has been provided by the NTA but does not purport to be comprehensive or final. Recipients should not rely on the information. Neither the NTA nor any of its directors, officers, employees, agents, stakeholders or advisers make any representation or warranty as to, or accept any liability or responsibility in relation to, the adequacy, accuracy, reasonableness or completeness of the information provided as part of this document or any matter on which the information is based (including but not limited to loss or damage arising as a result of reliance by recipients on the information or any part of it. Any liabilities are hereby expressly disclaimed.



Rev	Date	Drn	Chk'd	App'd	Description
M01	Apr 22	FG	PW	DK	ISSUE FOR PHASE 4 : PLANNING

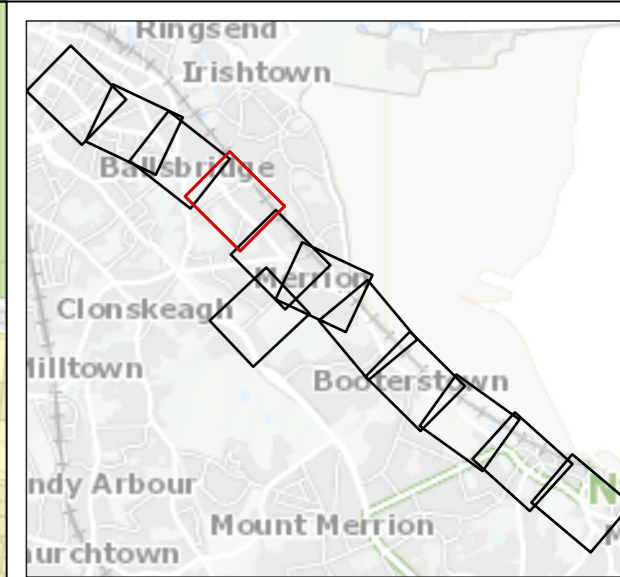
Client: **NTA**  
Udarás Náisiúnta Iompair  
National Transport Authority

Consultant: **JACOBS ARUP SYSTRA**

Date: 22/04/2022 | Scale @ A3: 1:2500  
Project Code: BCIDE | Originator Code: JAC

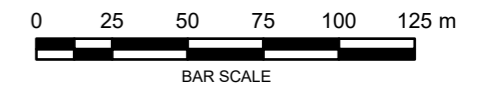
Drawn: FG | Checked: PW | Approved: DK

Programme Title: <b>BUSCONNECTS DUBLIN CORE BUS CORRIDORS INFRASTRUCTURE WORKS</b>			
Drawing Title: Belfield/Blackrock to City Centre Core Bus Corridor Scheme Figure 17.1 Landscape (Townscape) & Visual			
Drawing File Name: BCIDE-JAC-ENV_LA-1415_XX_00-DR-LL-0108	Sheet Number: 8 of 12	Status: A	Rev: M01



- Legend :
- Belfield / Blackrock to City Centre Core Bus Corridor Scheme
  - Landscape Features**
  - Type
  - Named Place
  - Named Planting
  - Landscape Designations**
  - Type
  - ▲ Named Structures
  - Current Development Plans - Generalised Landuse Zones**
  - C2.1 - Industrial, enterprise, employment
  - G5 - Mixed/general 'green'/recreation/conservation
  - O2 - General
  - R2 - Existing residential
  - S5 - Mixed/general community services/facilities

This drawing is not to be used in whole or in part other than for the intended purpose and project as defined on this drawing. Contains Irish Public Sector Data licensed under a Creative Commons Attribution 4.0 International (CC BY 4.0) licence



**Disclaimer**  
a. © National Transport Authority (NTA) 2021. This drawing is confidential and the copyright in it is owned by NTA. This drawing must not be either loaned, copied or otherwise reproduced in whole or in part or used for any purpose without the prior permission of NTA.  
b. This drawing is to be used for the design element identified in the titleblock. Other information shown is to be considered indicative only. The drawing is to be read in conjunction with all other relevant design drawings.  
c. O.S. data used for plans are printed under © Ordnance Survey Ireland Government of Ireland. All rights reserved. Licence Number 2021/OSI\_NMA\_180 National Transport Authority. All elevations are in metres and relate to OSI Geoid Model (OSGM15) Mean Head. All Co-ordinates are in Irish

Transverse Mercator Grid (ITM) as defined by OSI active local GPS station.  
d. Information concerning the position of apparatus shown on this drawing is based on drawings supplied by the utility owners and/or the utility works contractor, whilst every care has been taken in the preparation of this drawing, positions should be taken as approximate and are intended for general guidance only and no representation is made by the NTA as to the accuracy, completeness, sufficiency or otherwise of this drawing and the position of the apparatus. The information contained herein does not purport to be comprehensive or final as the apparatus is subject to being altered and/or superseded. Recipients should not rely on this information. Any liabilities are hereby expressly disclaimed.

e. The information contained herein has been provided by the NTA but does not purport to be comprehensive or final. Recipients should not rely on the information. Neither the NTA nor any of its directors, officers, employees, agents, stakeholders or advisers make any representation or warranty as to, or accept any liability or responsibility in relation to, the adequacy, accuracy, reasonableness or completeness of the information provided as part of this document or any matter on which the information is based (including but not limited to loss or damage arising as a result of reliance by recipients on the information or any part of it. Any liabilities are hereby expressly disclaimed.



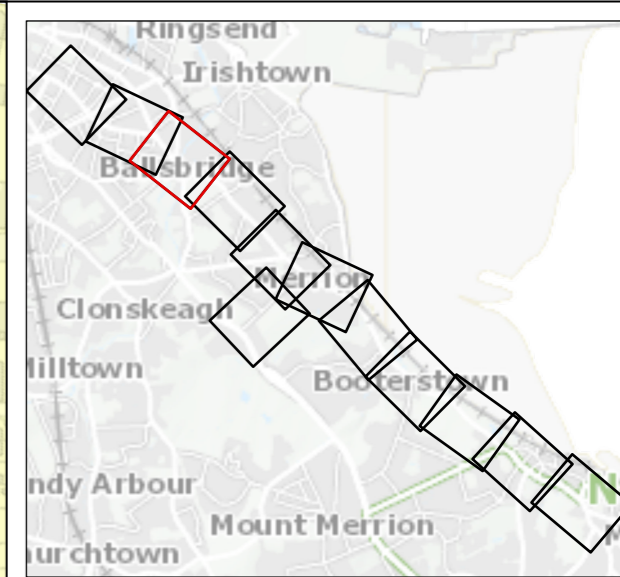
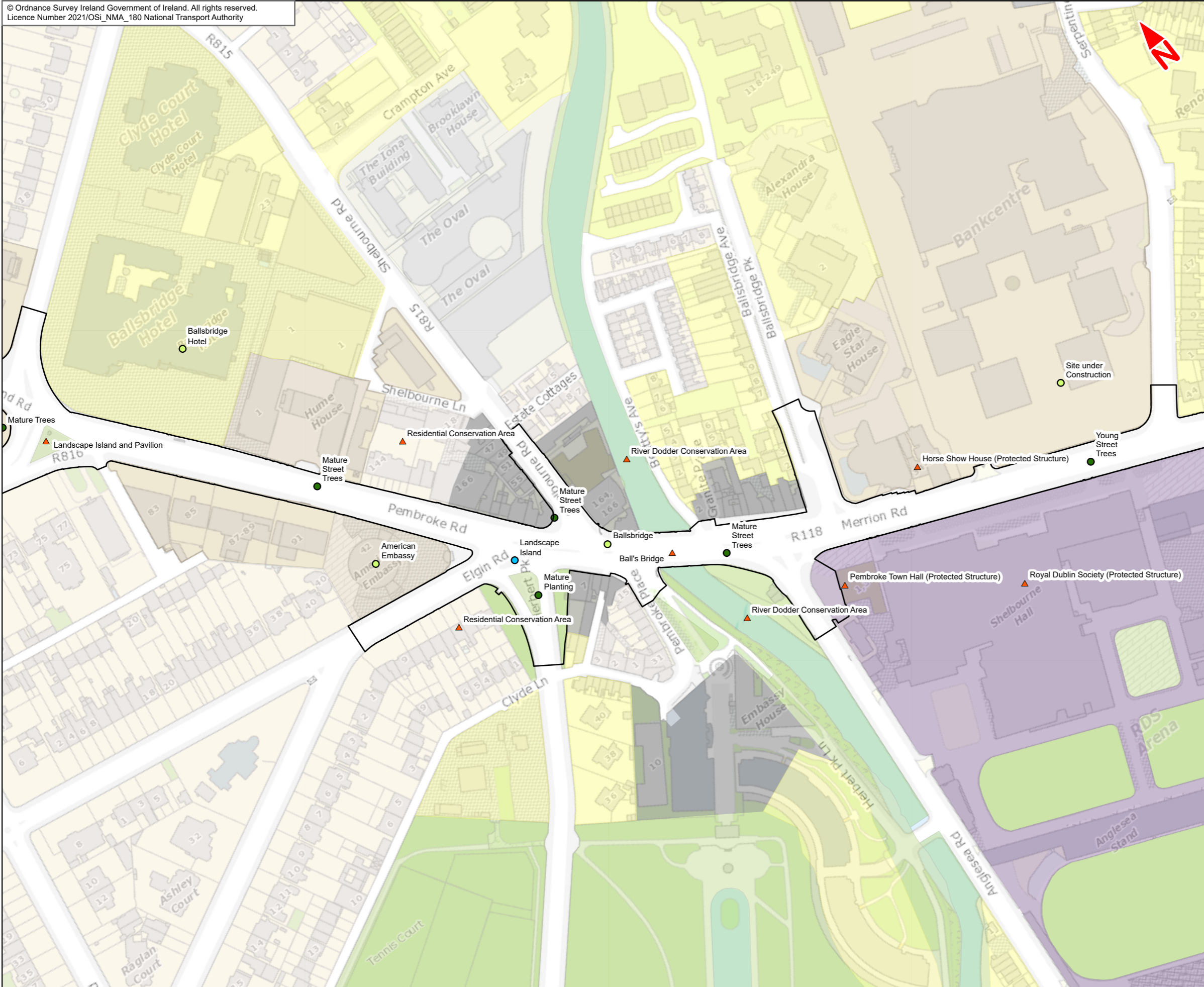
Rev	Date	Drn	Chk'd	App'd	Description
M01	Apr 22	FG	PW	DK	ISSUE FOR PHASE 4 : PLANNING

Client  
**NTA**  
Udarás Náisiúnta Iompair  
National Transport Authority

Consultant  
**JACOBS ARUP SYSTRA**

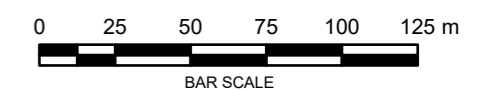
Programme Title <b>BUSCONNECTS DUBLIN CORE BUS CORRIDORS INFRASTRUCTURE WORKS</b>				
Drawing Title Belfield/Blackrock to City Centre Core Bus Corridor Scheme Figure 17.1 Landscape (Townscape) & Visual				
Drawing File Name BCIDE-JAC-ENV_LA-1415_XX_00-DR-LL-0109	Sheet Number 9 of 12	Status A	Rev M01	

Date 22/04/2022	Scale @ A3 1:2500	Drawn FG	Checked PW	Approved DK
Project Code BCIDE	Originator Code JAC	QMS Code		



- Legend :
- Belfield / Blackrock to City Centre Core Bus Corridor Scheme
  - Landscape Features**
  - Type
  - Named Features
  - Named Place
  - Named Planting
  - Landscape Designations**
  - Type
  - ▲ Named Structures
  - Current Development Plans - Generalised Landuse Zones**
  - C2.1 - Industrial, enterprise, employment
  - G3 - Conservation, amenity or buffer space
  - G5 - Mixed/general 'green'/recreation/conservation
  - M1 - Mixed Use, general dev, proposal
  - M3 - District, neighbourhood centre
  - M5 - Other mix of uses
  - O2 - General
  - R2 - Existing residential
  - S5 - Mixed/general community services/facilities

This drawing is not to be used in whole or in part other than for the intended purpose and project as defined on this drawing. Contains Irish Public Sector Data licensed under a Creative Commons Attribution 4.0 International (CC BY 4.0) licence



**Disclaimer**  
a. © National Transport Authority (NTA) 2021. This drawing is confidential and the copyright in it is owned by NTA. This drawing must not be either loaned, copied or otherwise reproduced in whole or in part or used for any purpose without the prior permission of NTA.  
b. This drawing is to be used for the design element identified in the titleblock. Other information shown is to be considered indicative only. The drawing is to be read in conjunction with all other relevant design drawings.  
c. O.S. data used for plans are printed under © Ordnance Survey Ireland Government of Ireland. All rights reserved. Licence Number 2021/OSI\_NMA\_180 National Transport Authority. All elevations are in metres and relate to OSi Geoid Model (OSGM15) Mean Head. All Co-ordinates are in Irish

Transverse Mercator Grid (ITM) as defined by OSi active local GPS station.  
d. Information concerning the position of apparatus shown on this drawing is based on drawings supplied by the utility owners and/or the utility works contractor, whilst every care has been taken in the preparation of this drawing, positions should be taken as approximate and are intended for general guidance only and no representation is made by the NTA as to the accuracy, completeness, sufficiency or otherwise of this drawing and the position of the apparatus. The information contained herein does not purport to be comprehensive or final as the apparatus is subject to being altered and/or superceded. Recipients should not rely on this information. Any liabilities are hereby expressly disclaimed.

e. The information contained herein has been provided by the NTA but does not purport to be comprehensive or final. Recipients should not rely on the information. Neither the NTA nor any of its directors, officers, employees, agents, stakeholders or advisers make any representation or warranty as to, or accept any liability or responsibility in relation to, the adequacy, accuracy, reasonableness or completeness of the information provided as part of this document or any matter on which the information is based (including but not limited to loss or damage arising as a result of reliance by recipients on the information or any part of it. Any liabilities are hereby expressly disclaimed.



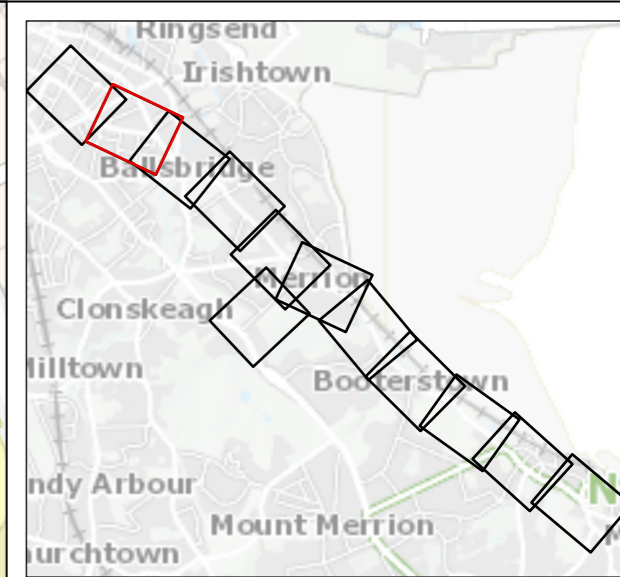
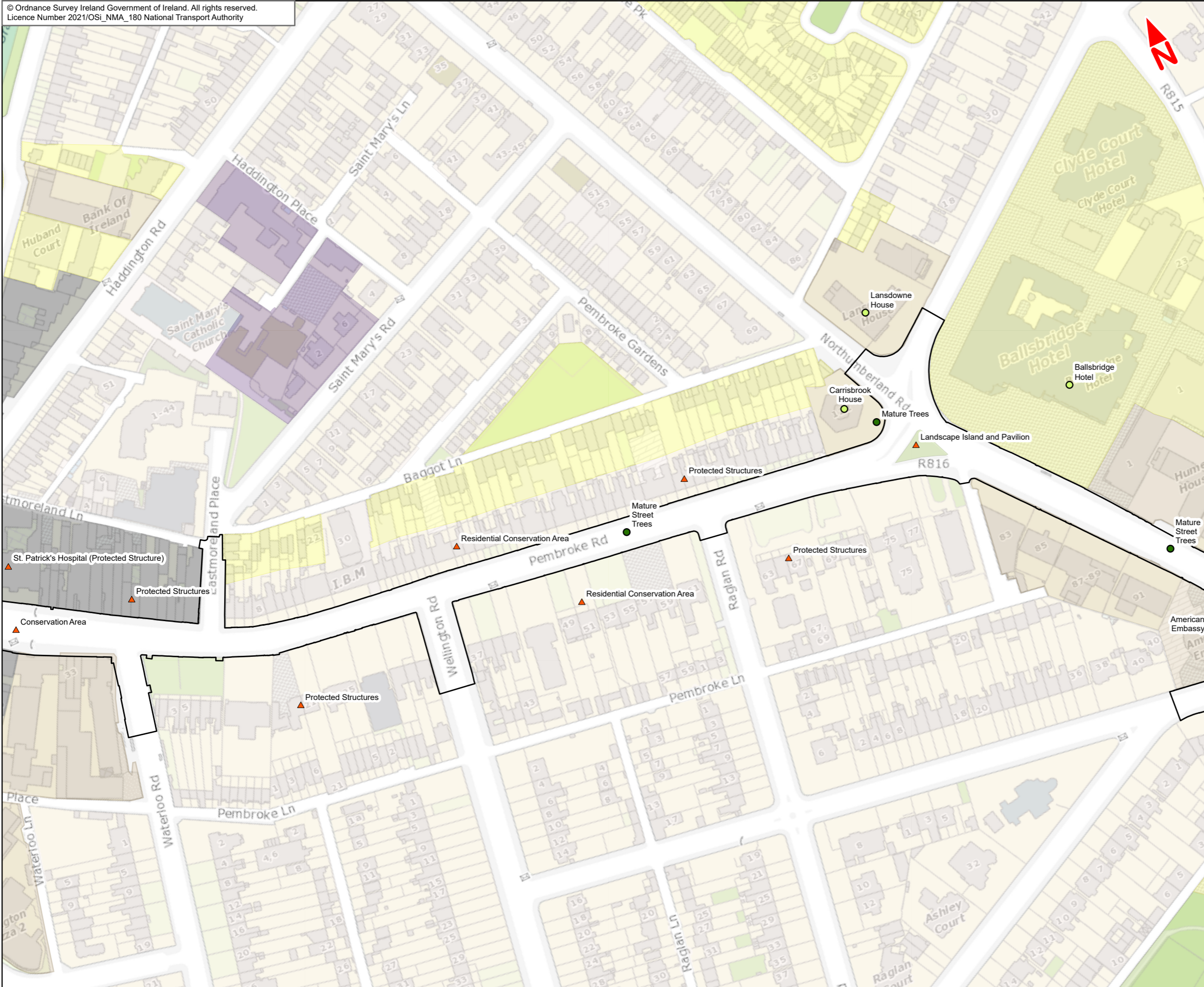
Rev	Date	Drn	Chk'd	App'd	Description
M01	Apr 22	FG	PW	DK	ISSUE FOR PHASE 4 : PLANNING

Client: **NTA**  
Udarás Náisiúnta Iompair  
National Transport Authority

Consultant: **JACOBS ARUP SYSTRA**

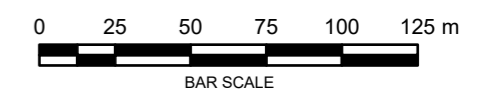
Date: 22/04/2022 | Scale @ A3: 1:2500  
 Drawn: FG | Checked: PW | Approved: DK  
 Project Code: BCIDE | Originator Code: JAC | QMS Code:

Programme Title: <b>BUSCONNECTS DUBLIN CORE BUS CORRIDORS INFRASTRUCTURE WORKS</b>			
Drawing Title: Belfield/Blackrock to City Centre Core Bus Corridor Scheme Figure 17.1 Landscape (Townscape) & Visual			
Drawing File Name: BCIDE-JAC-ENV_LA-1415_XX_00-DR-LL-0110	Sheet Number: 10 of 12	Status: A	Rev: M01



- Legend :
- Belfield / Blackrock to City Centre Core Bus Corridor Scheme
  - Landscape Features**
  - Type
  - Named Place
  - Named Planting
  - Landscape Designations**
  - Type
  - ▲ Named Structures
  - Current Development Plans - Generalised Landuse Zones**
  - C2.1 - Industrial, enterprise, employment
  - G3 - Conservation, amenity or buffer space
  - G5 - Mixed/general 'green'/recreation/conservation
  - M5 - Other mix of uses
  - O2 - General
  - R2 - Existing residential
  - S5 - Mixed/general community services/facilities

This drawing is not to be used in whole or in part other than for the intended purpose and project as defined on this drawing. Contains Irish Public Sector Data licensed under a Creative Commons Attribution 4.0 International (CC BY 4.0) licence



**Disclaimer**  
a. © National Transport Authority (NTA) 2021. This drawing is confidential and the copyright in it is owned by NTA. This drawing must not be either loaned, copied or otherwise reproduced in whole or in part or used for any purpose without the prior permission of NTA.  
b. This drawing is to be used for the design element identified in the titleblock. Other information shown is to be considered indicative only. The drawing is to be read in conjunction with all other relevant design drawings.  
c. O.S. data used for plans are printed under © Ordnance Survey Ireland Government of Ireland. All rights reserved. Licence Number 2021/OSI\_NMA\_180 National Transport Authority. All elevations are in metres and relate to OSI Geoid Model (OSGM15) Mean Head. All Co-ordinates are in Irish

d. Transverse Mercator Grid (ITM) as defined by OSI active local GPS station.  
e. Information concerning the position of apparatus shown on this drawing is based on drawings supplied by the utility owners and/or the utility works contractor, whilst every care has been taken in the preparation of this drawing, positions should be taken as approximate and are intended for general guidance only and no representation is made by the NTA as to the accuracy, completeness, sufficiency or otherwise of this drawing and the position of the apparatus. The information contained herein does not purport to be comprehensive or final as the apparatus is subject to being altered and/or superseded. Recipients should not rely on this information. Any liabilities are hereby expressly disclaimed.

f. The information contained herein has been provided by the NTA but does not purport to be comprehensive or final. Recipients should not rely on the information. Neither the NTA nor any of its directors, officers, employees, agents, stakeholders or advisers make any representation or warranty as to, or accept any liability or responsibility in relation to, the adequacy, accuracy, reasonableness or completeness of the information provided as part of this document or any matter on which the information is based (including but not limited to loss or damage arising as a result of reliance by recipients on the information or any part of it. Any liabilities are hereby expressly disclaimed.



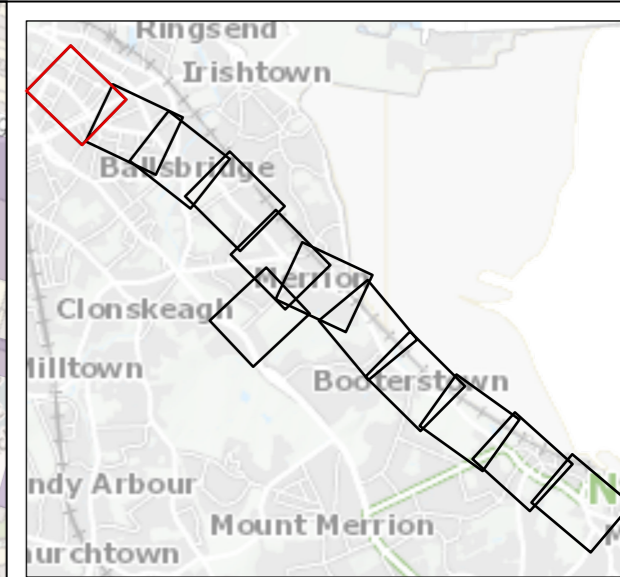
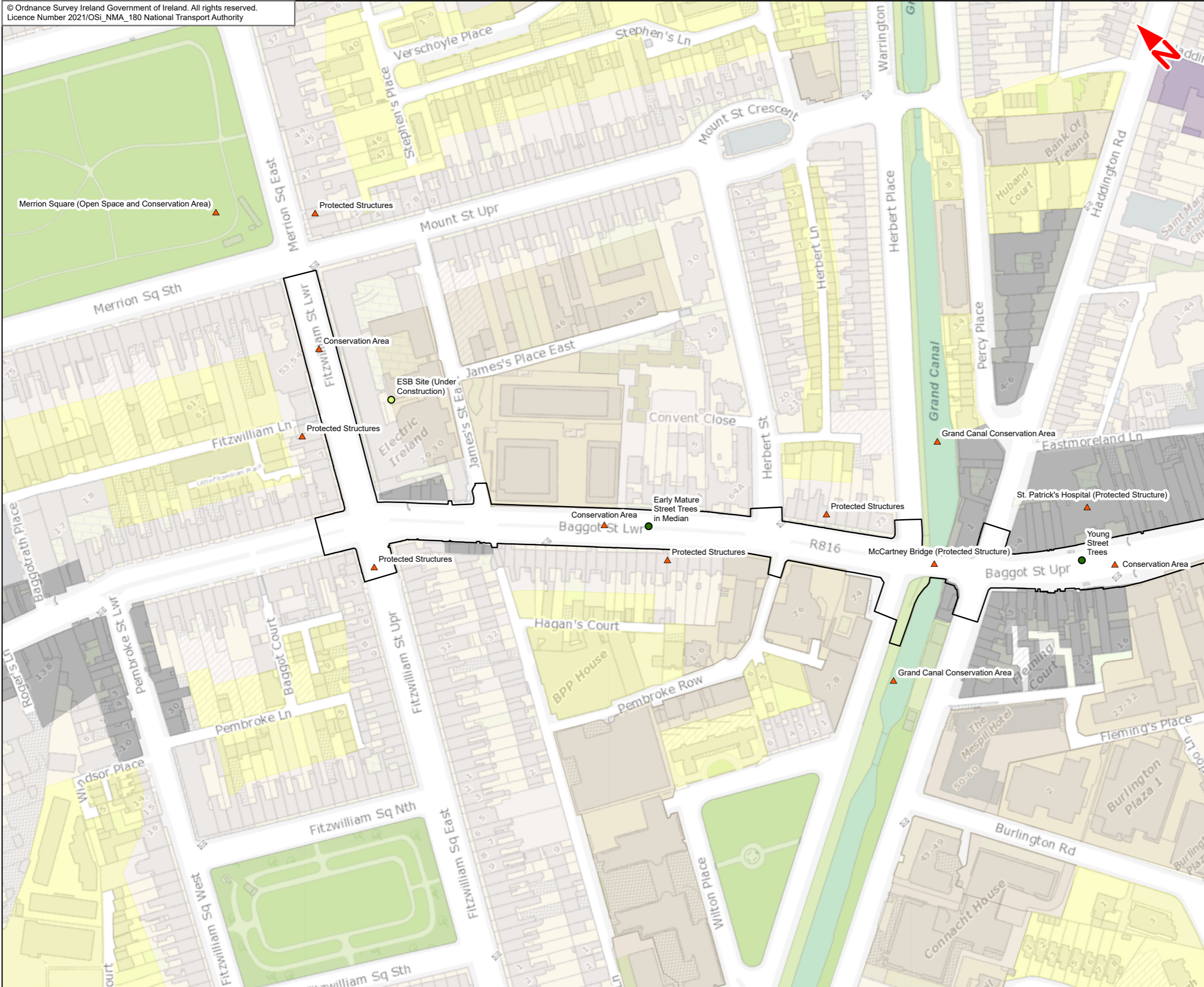
Rev	Date	Drn	Chk'd	App'd	Description
M01	Apr 22	FG	PW	DK	ISSUE FOR PHASE 4 : PLANNING

Client  
**NTA**  
Udarás Náisiúnta Iompair  
National Transport Authority

Consultant  
**JACOBS ARUP SYSTRA**

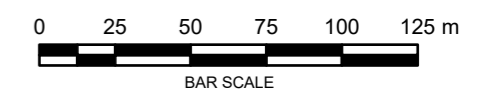
Programme Title <b>BUSCONNECTS DUBLIN CORE BUS CORRIDORS INFRASTRUCTURE WORKS</b>				
Drawing Title Belfield/Blackrock to City Centre Core Bus Corridor Scheme Figure 17.1 Landscape (Townscape) & Visual				
Drawing File Name BCIDE-JAC-ENV_LA-1415_XX_00-DR-LL-0111	Sheet Number 11 of 12	Status A	Rev M01	

Date 22/04/2022	Scale @ A3 1:2500	Drawn FG	Checked PW	Approved DK
Project Code BCIDE	Originator Code JAC	QMS Code		



- Legend :
- Belfield / Blackrock to City Centre Core Bus Corridor Scheme
  - Landscape Features**
  - Type
  - Named Place
  - Named Planting
  - Landscape Designations**
  - Type
  - ▲ Named Structures
  - Current Development Plans - Generalised Landuse Zones**
  - C2.1 - Industrial, enterprise, employment
  - G3 - Conservation, amenity or buffer space
  - G5 - Mixed/general 'green'/recreation/conservation
  - M5 - Other mix of uses
  - O2 - General
  - R2 - Existing residential
  - S5 - Mixed/general community services/facilities

This drawing is not to be used in whole or in part other than for the intended purpose and project as defined on this drawing. Contains Irish Public Sector Data licensed under a Creative Commons Attribution 4.0 International (CC BY 4.0) licence



**Disclaimer**  
a. © National Transport Authority (NTA) 2021. This drawing is confidential and the copyright in it is owned by NTA. This drawing must not be either loaned, copied or otherwise reproduced in whole or in part or used for any purpose without the prior permission of NTA.  
b. This drawing is to be used for the design element identified in the titleblock. Other information shown is to be considered indicative only. The drawing is to be read in conjunction with all other relevant design drawings.  
c. O.S. data used for plans are printed under © Ordnance Survey Ireland Government of Ireland. All rights reserved. Licence Number 2021/OSI\_NMA\_180 National Transport Authority. All elevations are in metres and relate to OSi Geoid Model (OSGM15) Mean Head. All Co-ordinates are in Irish Transverse Mercator Grid (ITM) as defined by OSi active local GPS station.

d. Information concerning the position of apparatus shown on this drawing is based on drawings supplied by the utility owners and/or the utility works contractor, whilst every care has been taken in the preparation of this drawing, positions should be taken as approximate and are intended for general guidance only and no representation is made by the NTA as to the accuracy, completeness, sufficiency or otherwise of this drawing and the position of the apparatus. The information contained herein does not purport to be comprehensive or final as the apparatus is subject to being altered and/or superceded. Recipients should not rely on this information. Any liabilities are hereby expressly disclaimed.

e. The information contained herein has been provided by the NTA but does not purport to be comprehensive or final. Recipients should not rely on the information. Neither the NTA nor any of its directors, officers, employees, agents, stakeholders or advisers make any representation or warranty as to, or accept any liability or responsibility in relation to, the adequacy, accuracy, reasonableness or completeness of the information provided as part of this document or any matter on which the information is based (including but not limited to loss or damage arising as a result of reliance by recipients on the information or any part of it. Any liabilities are hereby expressly disclaimed.



Rev	Date	Drn	Chk'd	App'd	Description
M01	Apr 22	FG	PW	DK	ISSUE FOR PHASE 4 : PLANNING

Client <b>NTA</b> Udarás Náisiúnta Iompair National Transport Authority		Consultant <b>JACOBS</b> <b>ARUP SYSTRA</b>		
Date 22/04/2022	Scale @ A3 1:2500	Drawn FG	Checked PW	Approved DK
Project Code BCIDE	Originator Code JAC	QMS Code		

Programme Title <b>BUSCONNECTS DUBLIN</b> <b>CORE BUS CORRIDORS INFRASTRUCTURE WORKS</b>				
Drawing Title Belfield/Blackrock to City Centre Core Bus Corridor Scheme Figure 17.1 Landscape (Townscape) & Visual				
Drawing File Name BCIDE-JAC-ENV_LA-1415_XX_00-DR-LL-0112	Sheet Number 12 of 12	Status A	Rev M01	